
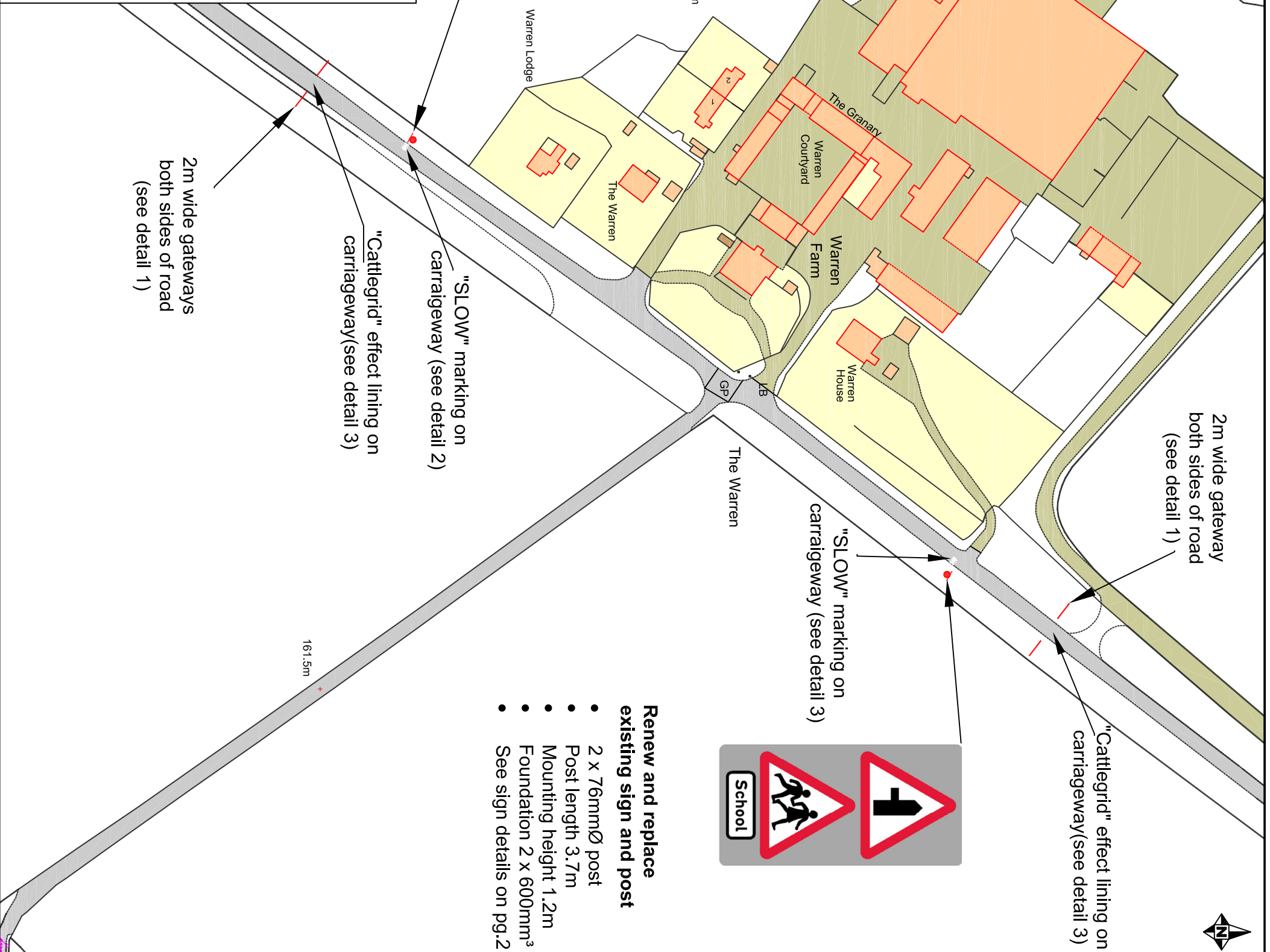
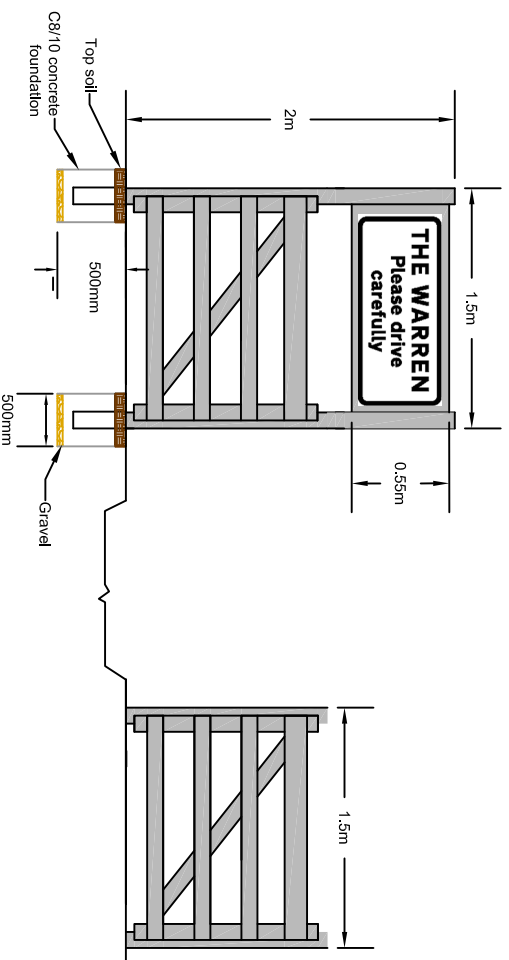


**Location Plan - The Warren,
Savernack**

- Renew and replace
existing sign and post**
- 2 x 76mmØ post
 - Post length 3.7m
 - Mounting height 1.2m
 - Foundation 2 x 600mm³
 - See sign details on pg.2



DETAIL 1 - Village Gates



- Renew and replace
existing sign and post**
- 2 x 76mmØ post
 - Post length 3.7m
 - Mounting height 1.2m
 - Foundation 2 x 600mm³
 - See sign details on pg.2



NOTES:			
This map is reproduced from Ordnance Survey material with the permission of Ordnance Survey on behalf of the Controller of Her Majesty's Stationery Office © Crown Copyright. Unauthorised reproduction infringes Crown Copyright and may lead to prosecution or Civil Proceedings. Wiltshire Council (100049050) 2010			
<p>M J Boden, TD, MBA, LLB (Hons) Corporate Director Department of Neighbourhood and Planning Bythessea Road, Trowbridge, Wiltshire, BA14 8JD</p>			
PROJECT:	PEWSEY CATG		
DRAWING TITLE:	The Warren, Savernake Road C-192 (SHEET 1 of 3)		
SCALES:	Not to Scale		
DRAWING NO.:	D001.0		
REV.:	O		
FILE REF.:	D:\willing\pew\10049050\PEWSEY\2010\2010\1000\Drawings\D001.0		
REV. DATE	DRAWN/CHECK	APPROV.	DESCRIPTION
O	10/19	SJA	MS DT ORIGINAL
A			
B			
C			
D			
E			



Scheme Ref.	The Warren, Savernack			
Sign Ref.	A	x-height	75	
Letter colour	N/A	SIGN FACE		
Background	GREY	Width	949mm	
Border	N/A	Height	1928mm	
Material	Class R2 (12899-1:2007)		Area	1.83m ²
Quantity:	1 No.			

Scheme Ref.	The Warren, Savernack			
Sign Ref.	B	x-height	75	
Letter colour	N/A	SIGN FACE		
Background	GREY	Width	949mm	
Border	N/A	Height	1928mm	
Material	Class R2 (12899-1:2007)		Area	1.83m ²
Quantity:	1 No.			



Scheme Ref.	The Warren, Savernack			
Sign Ref.	C	x-height	75, 62.5	
Letter colour	N/A	SIGN FACE		
Background	GREY	Width	1214mm	
Border	N/A	Height	531mm	
Material	Class R2 (12899-1:2007)		Area	0.64m ²
Quantity:	2 No.			

PLEASE NOTE:
Sign to be attached to
a white sign carrier

NOTES:

J					
H					
G					
F					
E					
D					
C					
B					
A					
O	**/10	***	***	***	ORIGINAL
REV	DATE	DRAWN	CHECK	APPRV	DESCRIPTION



Traffic and Network Management
Bythesea Road, Trowbridge, Wiltshire. BA14 8JD

This map is reproduced from Ordnance Survey material with the permission of Ordnance Survey on behalf of the Controller of Her Majesty's Stationery Office © Crown Copyright.

Unauthorised reproduction infringes Crown Copyright and may lead to prosecution or Civil Proceedings.
Wiltshire Council (100049050) 2010

PROJECT:

PEWSEY CATG

DRAWING TITLE:

THE WARREN, SAVERNAKE ROAD
C192
SIGNING DETAILS
(Sheet 2 of 3)

SCALES:

Not to scale

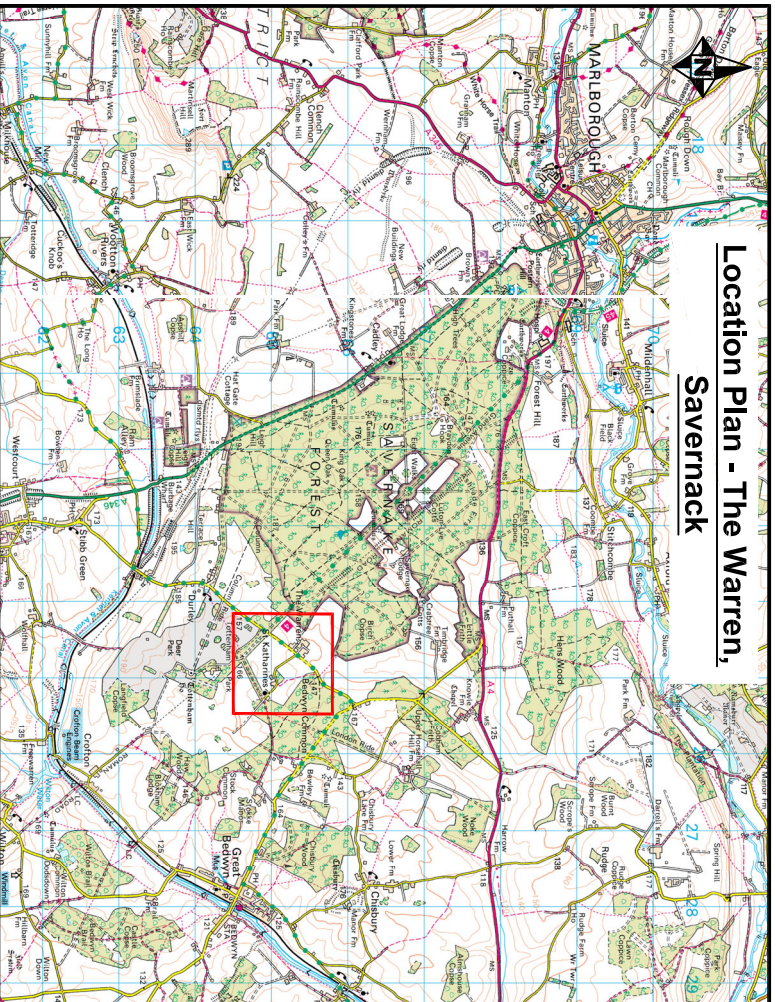
DRAWING No.

2019-099-SJA-D001.0

REV: O

FILE REF:

HL\TETARE\BOARDS\PEWSEY\2019-2020\19-099\DRAWINGS\D001.0

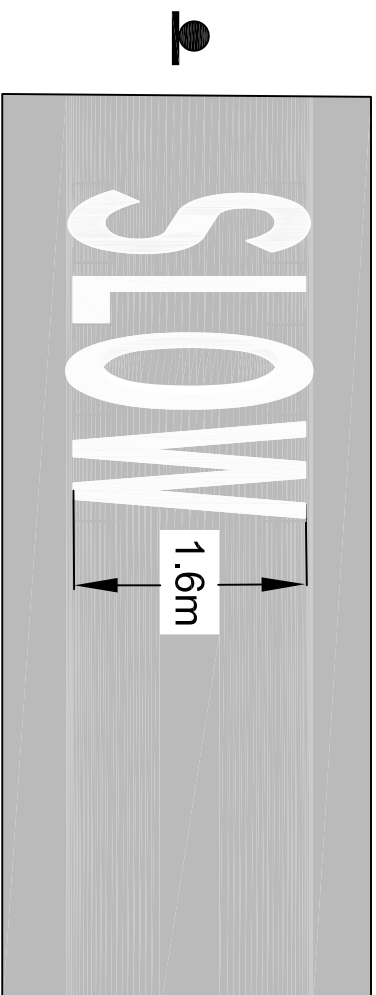


Location Plan - The Warren,
Savernack

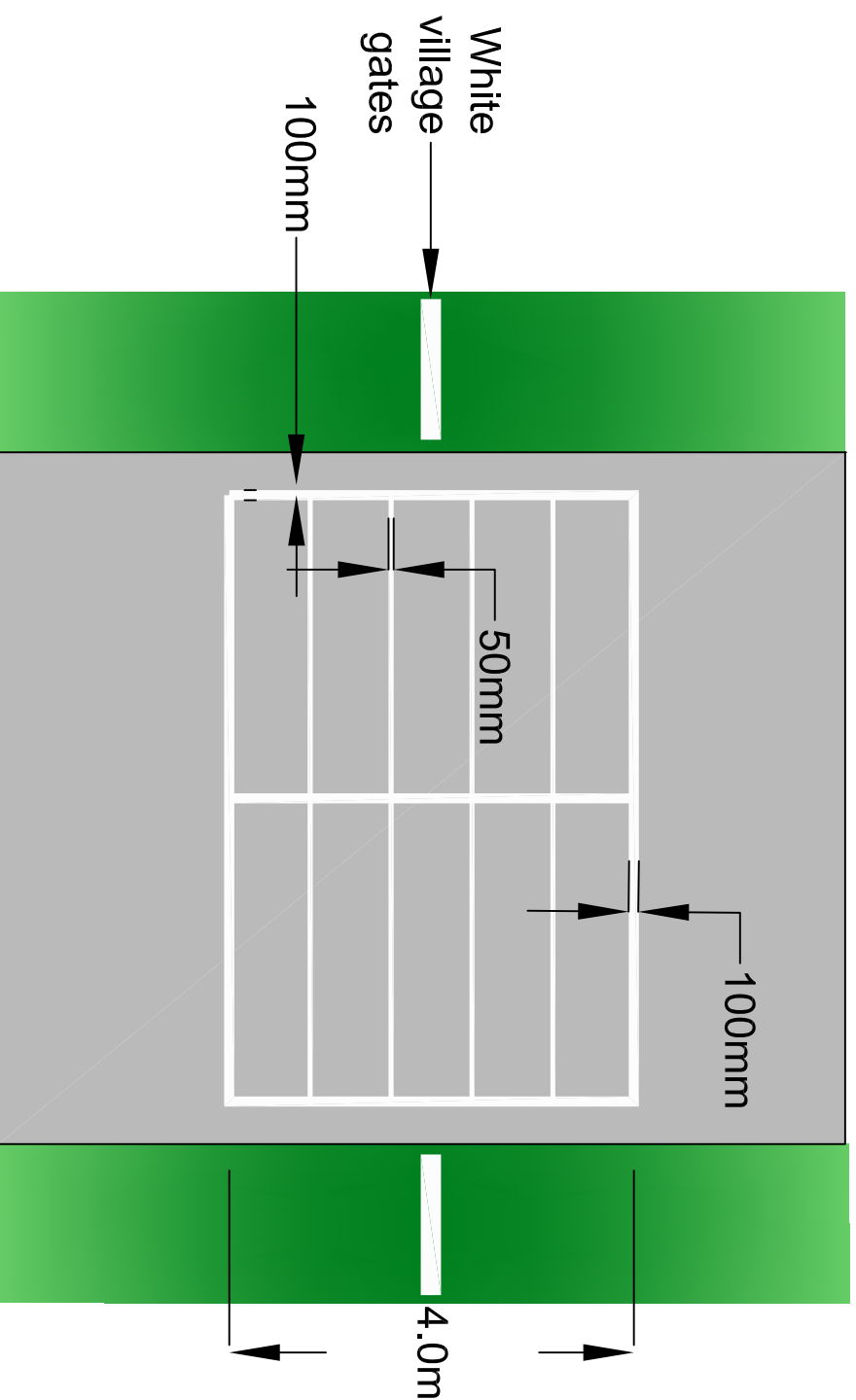


NOTES:

DETAIL 2: "SLOW" Road marking details



DETAIL 3: "CATTLEGRID EFFECT" Road marking details



This map is reproduced from Ordnance Survey material
with the permission of Ordnance Survey
on behalf of the
Controller of Her Majesty's Stationery Office
© Crown Copyright.
Unauthorised reproduction infringes Crown Copyright
and may lead to prosecution or Civil Proceedings.
Wiltshire Council (100049050) 2010

Wiltshire Council
Where everybody matters

M J Boden, TD, MBA, LLB (Hons)
Corporate Director
Department of Neighbourhood and Planning
Bythessea Road, Trowbridge, Wiltshire, BA14 8JD

E					
D					
C					
B					
A					
O	10/19	SJA	MS DT	ORIGINAL	
REV	DATE	DRAWN	CHECK	APPROV	DESCRIPTION

PROJECT:

PEWSEY CATG

DRAWING TITLE:

The Warren, Savernake Road
C192
(SHEET 3 of 3)

SCALES: Not to Scale

DRAWING NO. D001.0

FILE REF: D:\willing\100049050\PEWSEY\2019\2020\1909\Drawings\D001.0